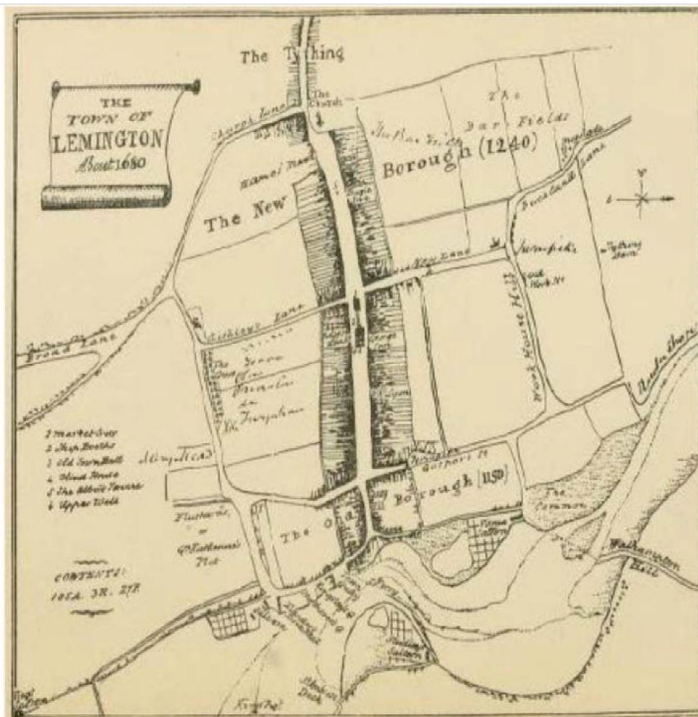


APPENDIX WL2
APP/B1740/W/20/3265937

Appendix 2 Historic Maps



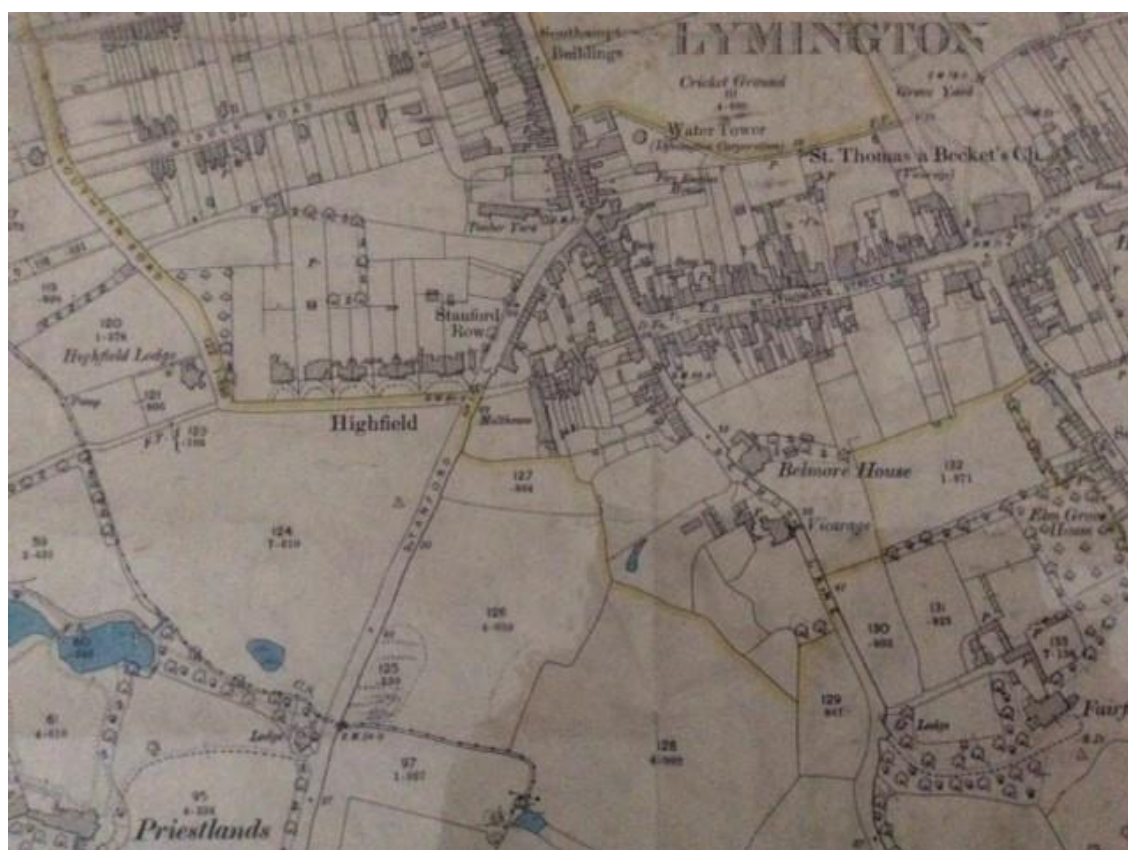
Map of 1879 orientated with west at top and east at bottom, showing burgage plots near the Quay and on High Street. St Thomas Street is at the top called "The Tything". The map depicts the layout in 1680 but the proposed site is not covered on this map.



1869 Colourised Map (Closer View) (date from St Barbes Archive)



1869 Coloured Map (Wider View) (date from St Barbes Archive)



1897 OS Map (date from St Barbes Archive)



1909 OS Map (date from St Barbes Archive)



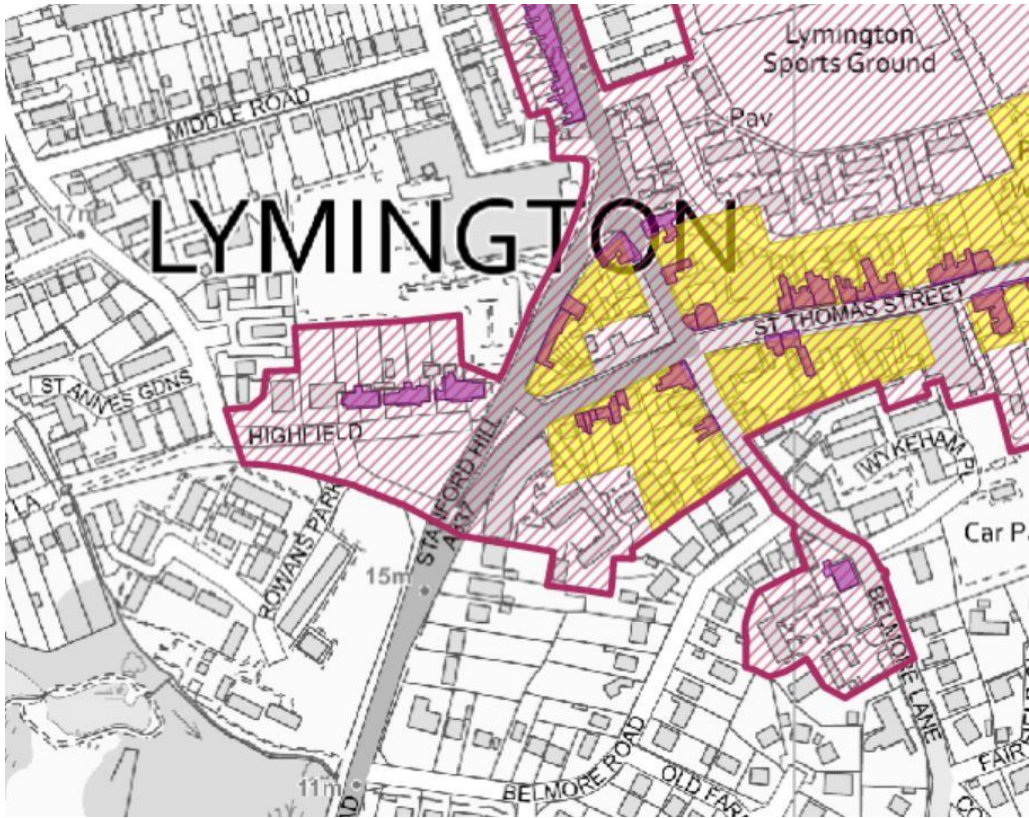
1932 OS Map (date from St Barbes Archive)



Circa 1950-60 OS Map (date from St Barbes Archive)



1964 OS Map (date from St Barbes Archive)



Current Site Map showing Conservation Area Boundary and Archaeological Sensitivity Mapping