

Electoral Review of New Forest District Council

Warding Patterns – Zone 5 –
Totton & North East

Task and Finish Group have agreed:-

- Group the District into “Zones”.
- Town and Parishes – building blocks.
- Meet with each Zone and invite Ward Councillors to feed in their local knowledge.
- Work within each Zone to balance the criteria and create warding pattern options.
- Bring recommended options back to the Task and Finish Group, Cabinet and Council.
- Submit full proposals to the LGBCE.

Warding Patterns - Criteria

- Electoral Equality for voters.
- Community Identities and Interests.
- Effective and convenient Local Government.

- These are all of equal balance and importance.

Electoral Equality

Figure one: electoral variances

Local authority A has an electorate of 100,000 in 2012. In 2018 (five years after the planned completion of the review), the electorate of Local authority A is expected to be 103,000.

The Commission has decided that it is minded to recommend a council size of 40 councillors for Local authority A.

In these circumstances, the Commission will base its new ward patterns on each councillor representing around 2,500 electors.

	2012	2018
10% fewer electors	2,250	2,318
Perfect electoral equality	2,500	2,575
10% more electors	2,750	2,833

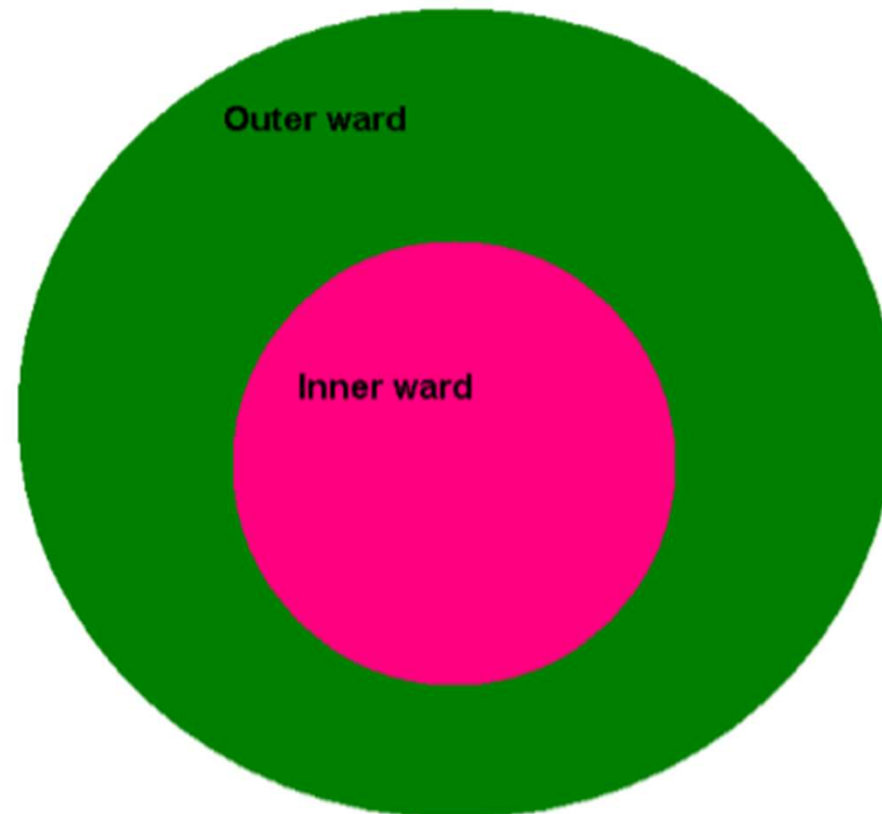
Community Identities & Interests

- Transport links
- Community groups
- Facilities
- Identifiable boundaries
- Parishes
- Shared interests

Effective and Convenient Local Government

- Number of councillors in each ward or division.
 - 1, 2 or 3 Member Wards
- ‘Doughnut’ Wards are not considered effective by the LGBCE.

'Doughnut' Ward



My area is in the
Domesday Book

We don't associate with
the neighbouring area

Station Road looks like
a boundary but actually
it's where all the shops
are for us and the
people to the North

We have a local
carnival organised by
our Community Council
that is vital to our local
area's identity

Make all the wards
single-member wards

We are cut off from the
neighbouring area by a
high-speed railway line

Our polling station is
too far away, changing
the ward would fix this

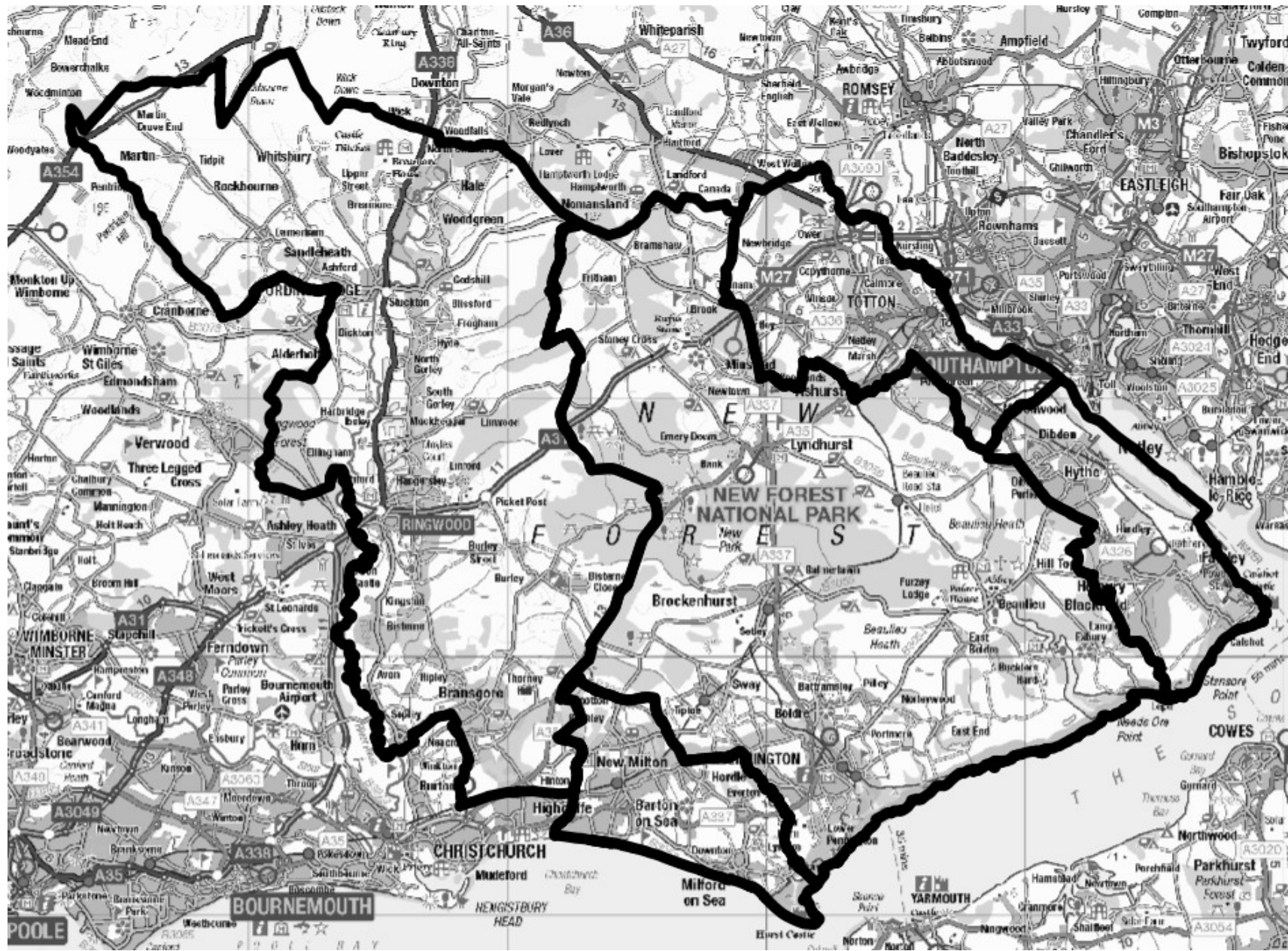
Oakhill should be with
Maryland because they
share access to the
park and the doctor's
surgery

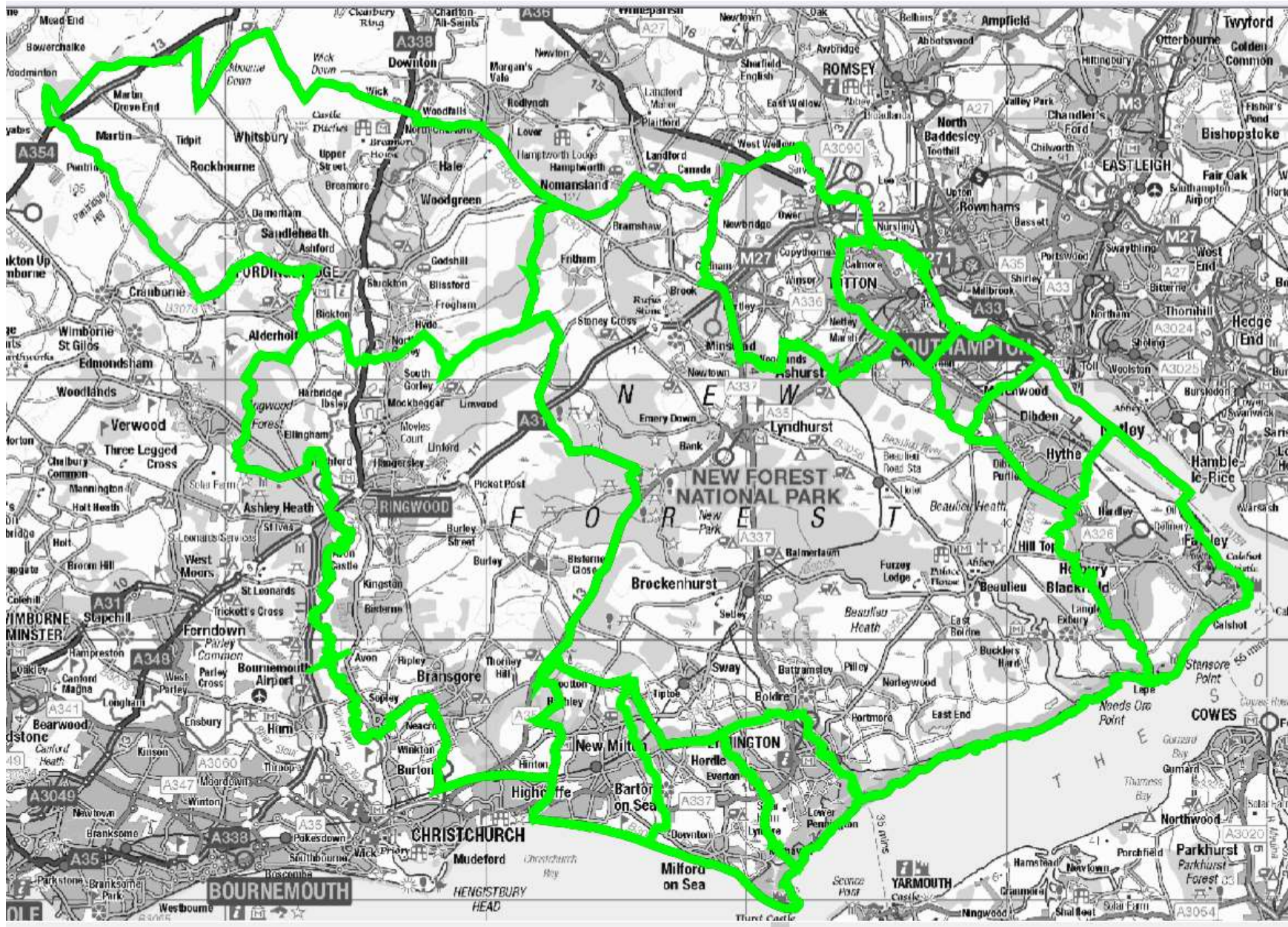
It should go back to
how it was 20 years
ago, it worked better

The Residents'
Association represents
these ten roads, and
hold regular meetings
at X Community Centre

Our Parish Council has
a detailed
neighbourhood plan

If it ain't broke, don't fix
it






Totton & North East

- Current Number of Councillors – 14.5
- Target Number of Councillors – 11
- District Electorate Per Councillor – 3075
- Totton & North East Electorate Per Councillor – 3087



Totton & North East

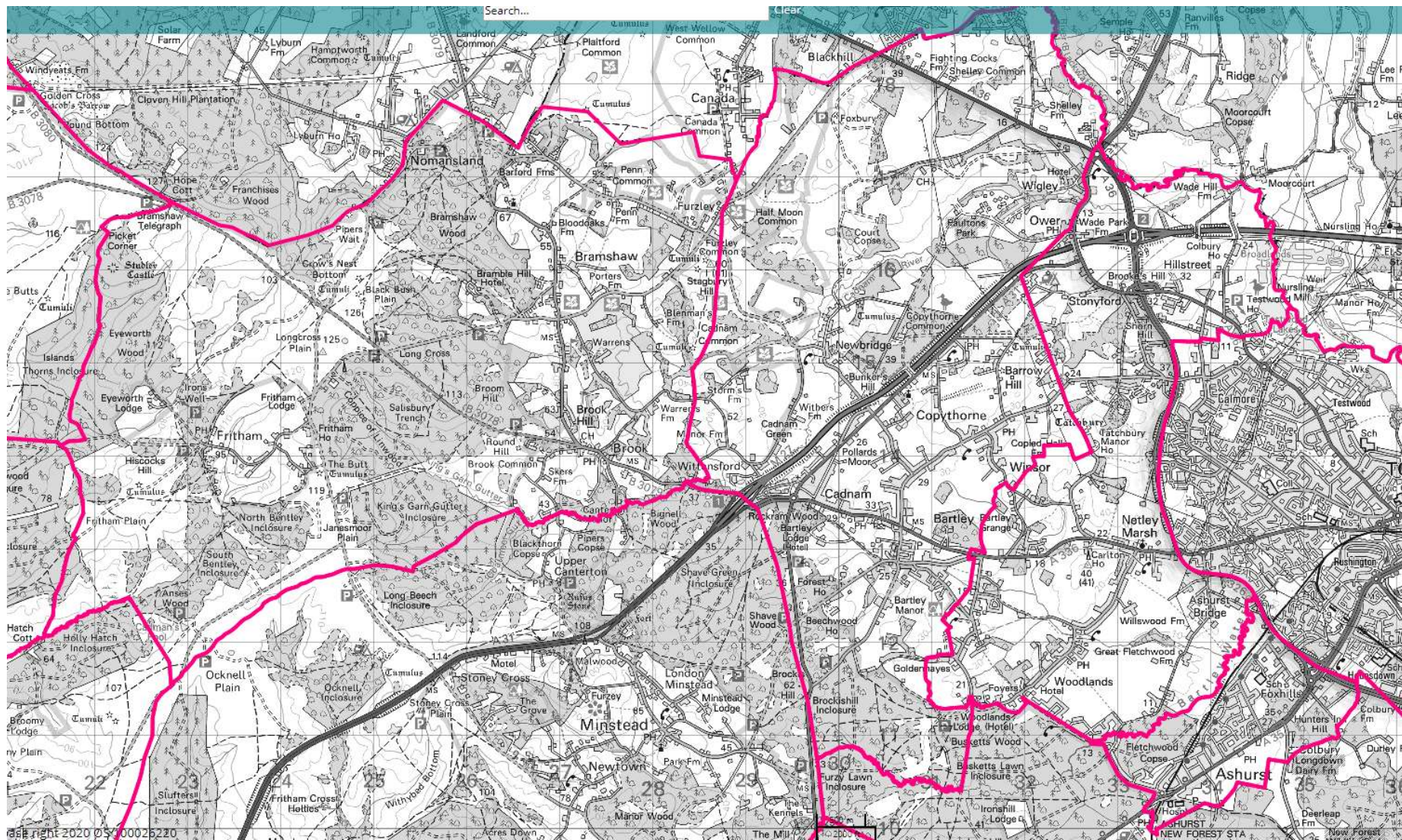
- **Area 1 – Copythorne, Netley Marsh, Ashurst**
- **Councillor Numbers**
 - Current 2.5  Target 2
 - Electorate – 2964 ✓
 - Bramshaw to join the North East of this zone?
 - Bramshaw 2025 electorate – 568
 - Electoral Ratio – 3248 ✓

Area 1 – Bramshaw, Copythorne, Netley Marsh, Ashurst

- Current Warding Arrangements of Area
 - The parish of Bramshaw and Copythorne North of Copythorne parish of the Bramshaw, Copythorne North and Minstead ward – Total Electorate – 1612
 - Ashurst, Copythorne South & Netley Marsh ward – Total Electorate – 4884

Bramshaw, Copythorne, Netley Marsh, Ashurst

- Building Blocks – Town and Parish Councils
- Options – 2 Member Ward?
- 2025 electorate figures:-
 - Bramshaw – 568
 - Copythorne – 2363
 - Netley Marsh – 1768
 - Ashurst & Colbury – 1797



Totton / North East

- Building Blocks are the Town and Parishes
- **Area 2 – Totton & Eling**
- Councillor Numbers
 - Current 10 \longrightarrow Target 7.5
 - Electorate – 3105 ✓
- **Area 3 – Marchwood**
- Councillor Numbers
 - Current 2 \longrightarrow Target 1.5
 - Electorate – 3163 ✓

Areas 2 & 3 – Totton & Marchwood

- Current Warding Arrangements of Area
 - Marchwood ward (parish) – Total Electorate – 4,745
 - Totton North – Total Electorate – 4,984
 - Totton East – Total Electorate – 5,159
 - Totton Central – Total Electorate – 4,405
 - Totton South – Total Electorate – 4,809
 - Totton West – Total Electorate – 3,932

Areas 2 & 3 – Totton & Eling & Marchwood

- Key Questions
 - Can Marchwood, Eling and some of Hounslow (Totton South ward) form a new 2 Member Ward?
 - Having put some of Totton South and Marchwood together, can the remaining area of Totton South become a new 1 Member Ward?
 - The current Totton East Ward needs approximately 1,000 electors to work as a 2 Member Ward. Can these come from Totton Central?
 - The current Totton North Ward needs approximately 1,200 electors to work as a 2 Member Ward. Can these come from Totton West?
 - Can the remaining areas in Totton West and Totton Central come together to form a new 2 Member Ward?
- Considerations - Community Identities & Interests

