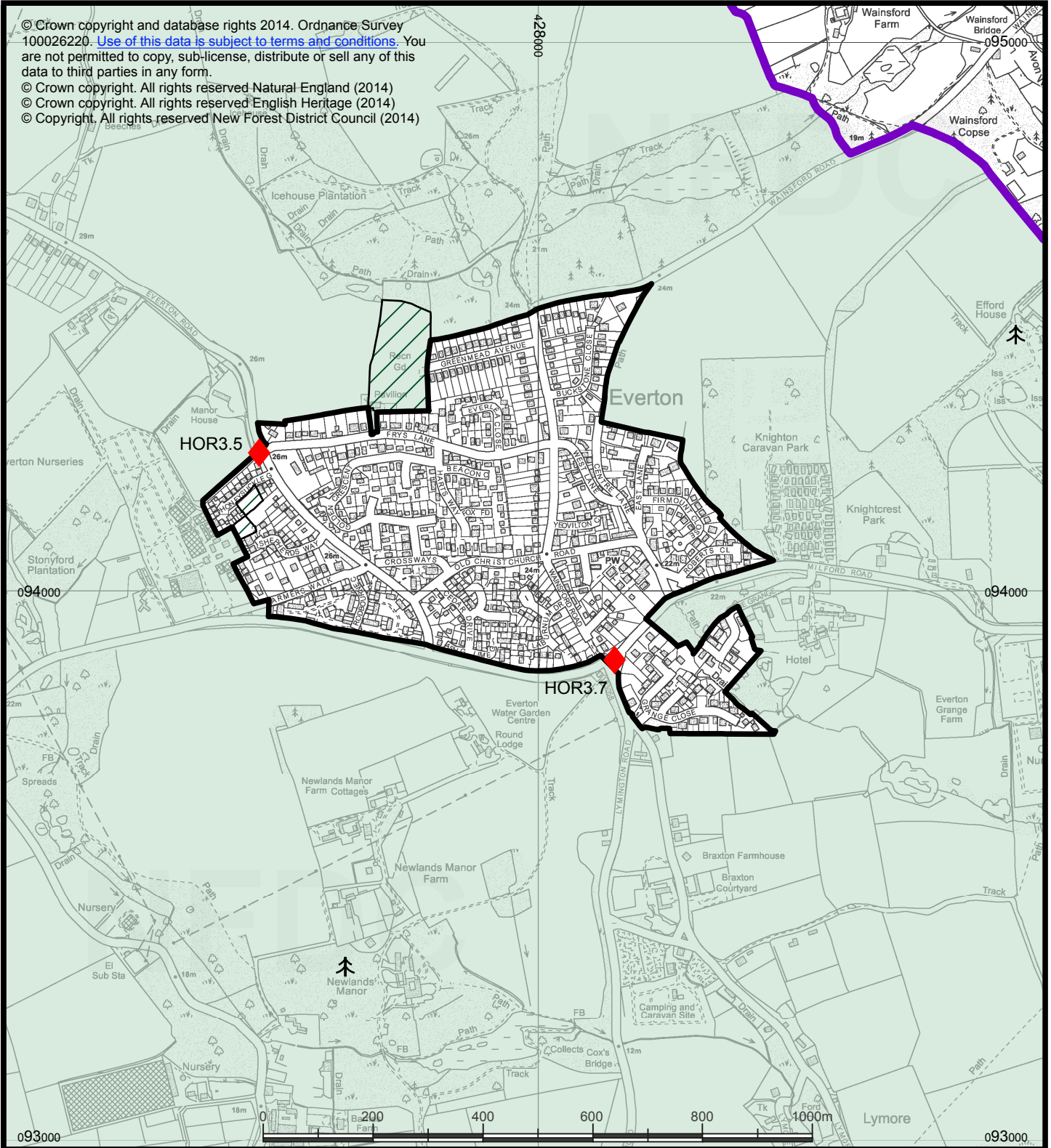







© Crown copyright and database rights 2014. Ordnance Survey 100026220. Use of this data is subject to terms and conditions. You are not permitted to copy, sub-license, distribute or sell any of this data to third parties in any form.  
 © Crown copyright. All rights reserved Natural England (2014)  
 © Crown copyright. All rights reserved English Heritage (2014)  
 © Copyright. All rights reserved New Forest District Council (2014)



-  Plan area boundary
-  Built-up area boundary
- Policy CS7 Open spaces, sport and recreation**
-  Existing public open space (DM8)
- Policy CS10 The spatial strategy**
-  Green Belt
- Policy CS23 Transport proposals**
-  Transport infrastructure proposal

This map should be read in conjunction with the [text](#) for further details of all policies that affect this area  
 NB: Designations made by other authorities are liable to alteration

## New Forest District Local Plan Part 2: Sites and Development Management

### Everton

