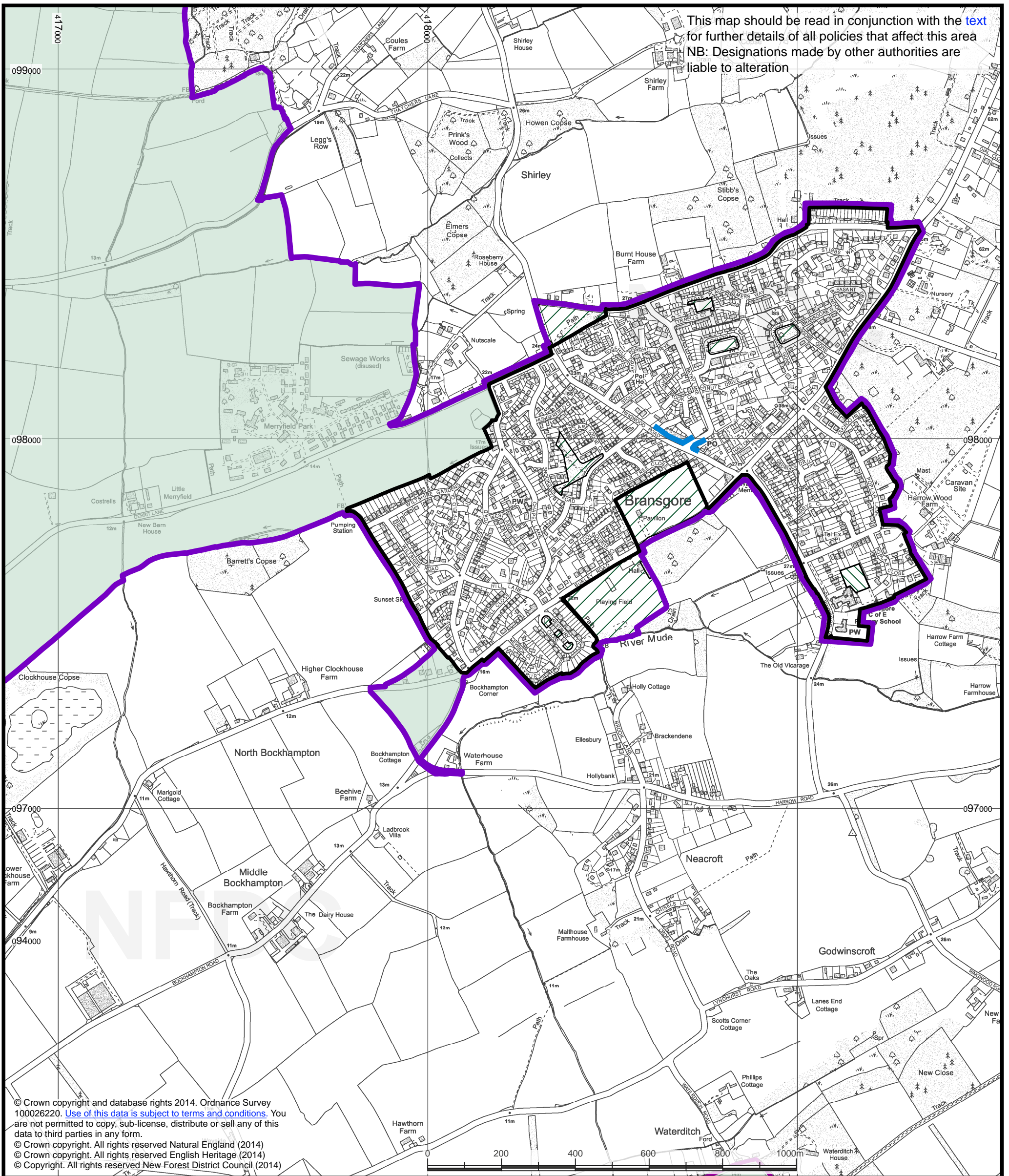








This map should be read in conjunction with the [text](#) for further details of all policies that affect this area
 NB: Designations made by other authorities are liable to alteration



© Crown copyright and database rights 2014. Ordnance Survey 100026220. [Use of this data is subject to terms and conditions.](#) You are not permitted to copy, sub-license, distribute or sell any of this data to third parties in any form.
 © Crown copyright. All rights reserved Natural England (2014)
 © Crown copyright. All rights reserved English Heritage (2014)
 © Copyright. All rights reserved New Forest District Council (2014)

-  Plan area boundary
-  Built-up area boundary
- Policy CS7 Open spaces, sport and recreation**
 -  Existing public open space (DM8)
 -  Private/Education Authority recreational land (DM8)
- Policy CS10 The spatial strategy**
 -  Green Belt
- Policy CS20 Town, district, village and local centres**
 -  Local shopping frontage (DM17)

New Forest District Local Plan Part 2:
 Sites and Development Management

Bransgore