





© Crown copyright and database rights 2014. Ordnance Survey 100026220. Use of this data is subject to terms and conditions. You are not permitted to copy, sub-license, distribute or sell any of this data to third parties in any form.
 © Crown copyright. All rights reserved Natural England (2014)
 © Crown copyright. All rights reserved English Heritage (2014)
 © Copyright. All rights reserved New Forest District Council (2014)

-  Cranborne Chase Area of Outstanding Natural Beauty
- Policy CS3 Protecting our special environment (Heritage and Nature Conservation)**
-  Conservation area boundary (DM1)
- Policy CS7 Open spaces, sport and recreation**
-  Existing public open space (DM8)
-  Private/Education Authority recreational land (DM8)

This map should be read in conjunction with the [text](#) for further details of all policies that affect this area
 NB: Designations made by other authorities are liable to alteration

New Forest District Local Plan Part 2: Sites and Development Management

Rockbourne, Whitsbury